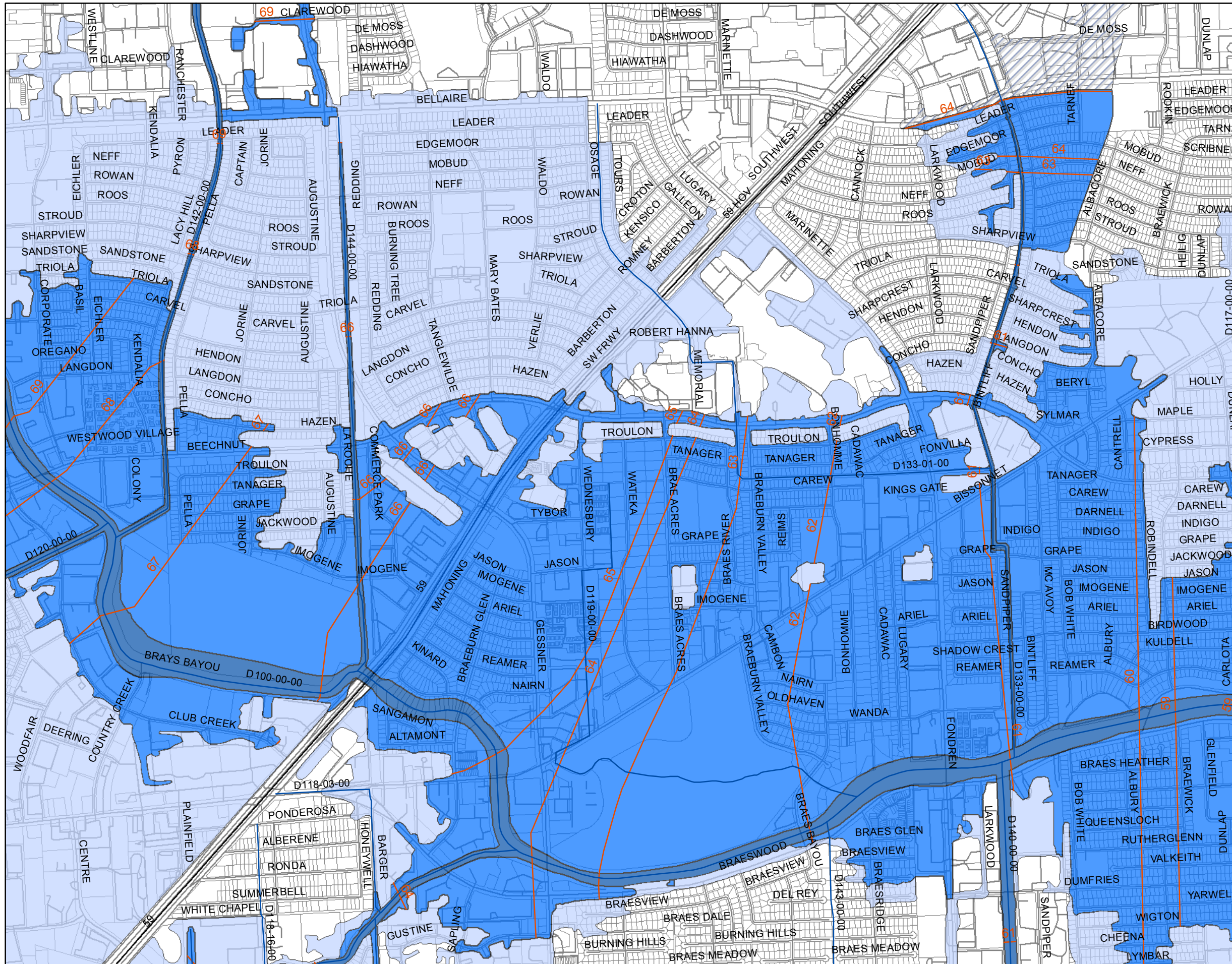


FEMA Floodplains Effective June 18, 2007



Legend

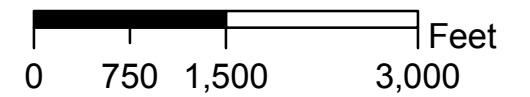

- Bayous
- Base Flood Elevations (Feet)

FEMA Floodplains (June 18, 2007)

Flood Zones

- 1% (100 yr) Floodway
- 1% (100 yr) Zone AE
- 1% (100 yr) Zone A
- 1% (100 yr) Zone AO
- 1% (100 yr) Costal Zone VE
- 0.2% (500 yr) Zone X Shaded
- Roads
- Harris County Parcel Data

All elevations are based on a NAVD 1988 Datum with a 2001 Adjustment



Disclaimer:

This is not an official FEMA Flood Insurance Rate Map (FIRM). The official FIRM can be viewed and downloaded at www.tsarp.org or www.fema.gov or viewed at the Harris County Flood Control District (HCFCD) offices, but the floodplain information contained on this map is the same as the official FIRM. The FIRMs have gone through a public appeal and protest period and those changes have not been incorporated into the maps. The map became the effective Harris County FIRMs on June 18th, 2007. The HCFCD recommends that everyone in Harris County purchase flood insurance. This information is being made available to the public by HCFCD to assist in making informed decisions about flooding risks. For an official flood zone determination please contact your insurance agent. No express warranties are made by HCFCD concerning the accuracy, completeness, fitness, reliability, usability, or suitability of the data for any purpose. HCFCD shall not be liable for incorrect results or damages resulting directly or indirectly from the use of the data. HCFCD shall have no duty to update the data, even if it should become aware of inaccuracies in the data. The user assumes all risks associated with the use of the data.